

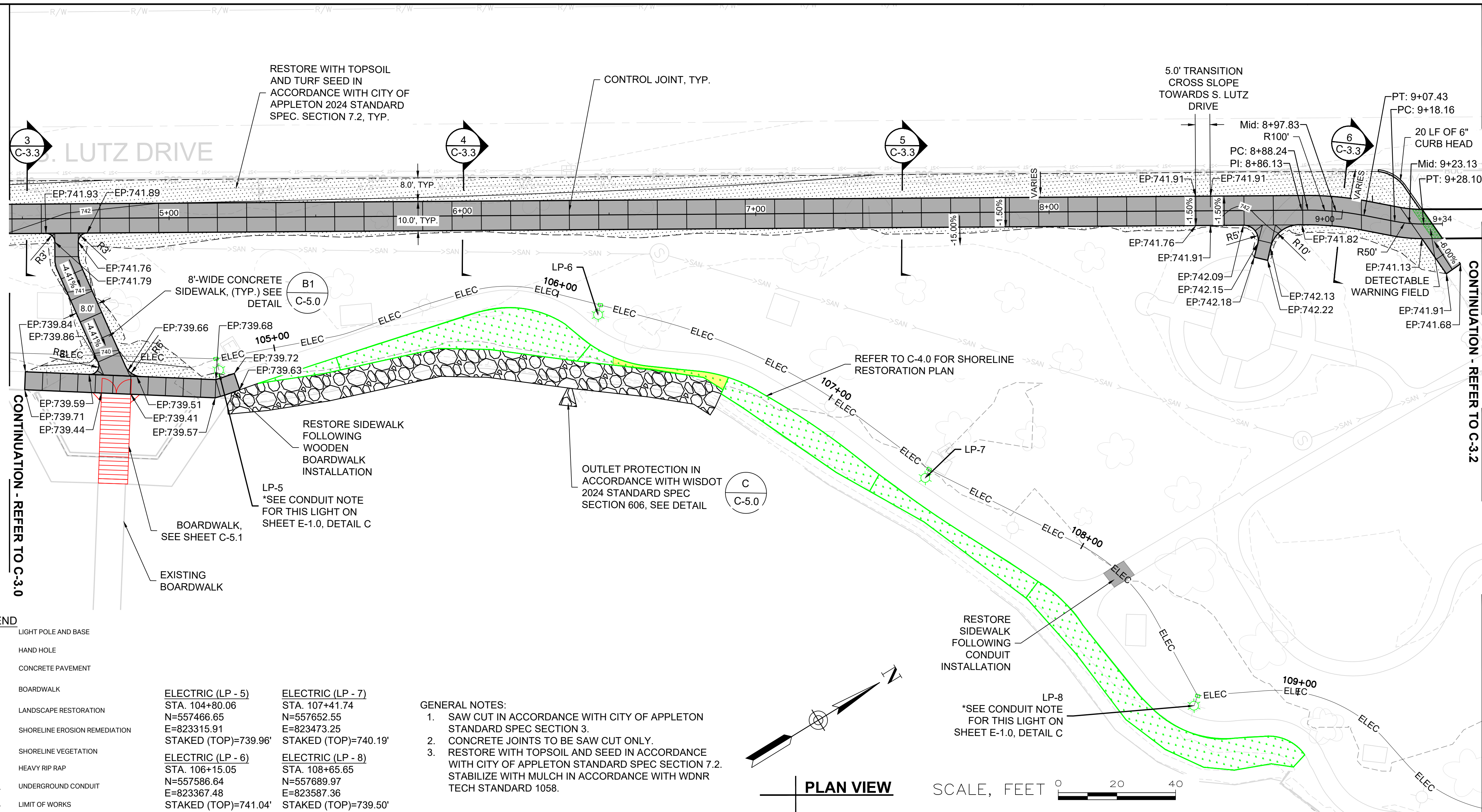
File name: C:\IONEDRIVE\AECOM\LUTZ PARK PROPOSAL - GENERAL\1900_CAD_GIS\1910_CAD\20-SHEETS\C-3.0 PROPOSED CONDITIONS.DWG
 Last saved by: FUNSETHN
 Last Plotted: 2024-09-16
 Project Management Initials: Designer: _____ Checked: _____ Approved: _____
 ANS I D 22' x 34'

I/R	DATE	DESCRIPTION
0	09.16.2024	ISSUED FOR CONSTRUCTION

60693153

PROPOSED CONDITIONS - 02

C-3.1



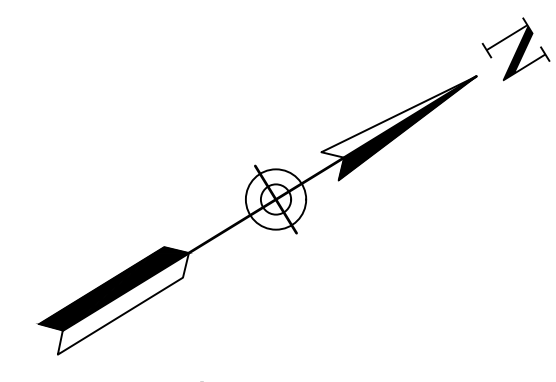
PROPOSED LEGEND

- LIGHT POLE AND BASE
- HAND HOLE
- CONCRETE PAVEMENT
- BOARDWALK
- LANDSCAPE RESTORATION
- SHORELINE EROSION REMEDIATION
- SHORELINE VEGETATION
- HEAVY RIP RAP
- UNDERGROUND CONDUIT
- LIMIT OF WORKS

ELECTRIC (LP - 5) STA. 104+80.06 N=557466.65 E=823315.91 STAKED (TOP)=739.96'	ELECTRIC (LP - 7) STA. 107+41.74 N=557652.55 E=823473.25 STAKED (TOP)=740.19'
ELECTRIC (LP - 6) STA. 106+15.05 N=557586.64 E=823367.48 STAKED (TOP)=741.04'	ELECTRIC (LP - 8) STA. 108+65.65 N=557689.97 E=823587.36 STAKED (TOP)=739.50'

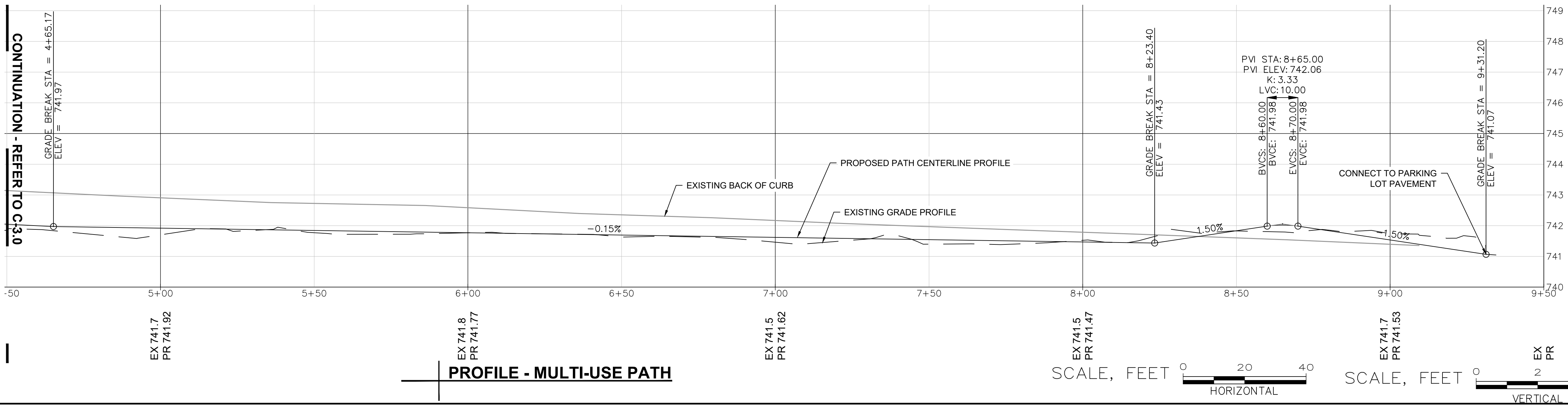
GENERAL NOTES:

1. SAW CUT IN ACCORDANCE WITH CITY OF APPLETON STANDARD SPEC SECTION 3.
2. CONCRETE JOINTS TO BE SAW CUT ONLY.
3. RESTORE WITH TOPSOIL AND SEED IN ACCORDANCE WITH CITY OF APPLETON STANDARD SPEC SECTION 7.2. STABILIZE WITH MULCH IN ACCORDANCE WITH WDNR TECH STANDARD 1058.



PLAN VIEW

SCALE, FEET 0 20 40



PROFILE - MULTI-USE PATH

SCALE, FEET 0 20 40 HORIZONTAL

SCALE, FEET 0 2 4 VERTICAL